

CITY OF REXBURG
ORDINANCE 1304 - SIGN STANDARDS

NOW THEREFORE, be it ordained by the Council of the City of Rexburg, in the State of Idaho, as follows:

SECTION 1: AMENDMENT “3.05.110 Standards” of the Rexburg Development Code is hereby *amended* as follows:

AMENDMENT

3.05.110 Location and Construction Standards

All ~~externally located~~ signs ~~visible from the public right-of-way~~ must be located and constructed in accordance with the following parameters, ~~with respect to the location of signs out of the public right-of-way, the maximum height of the signs, area of signs, clearance required for signs, allowed location of signs, allowed sign illumination, exemptions allowed by a Conditional Use Permit, types of signs, sign permit fees, and sign permit requirements.~~

Municipal, traffic and public directional signs shall not be considered signs as defined and regulated by this sign code.

A. Clear View of Intersecting Streets.

1. **Right-of-way.** No sign may be placed or constructed so that any portion thereof is placed or projects into any public right-of-way.
2. **Sight Triangle.** For the purpose of ensuring reasonable visibility and safety this Ordinance shall prohibit the placement of signs within the sight triangle. (See Chapter 2: Sight Triangle definition.)

B. Off-Premise Signs. Off-premise signs are prohibited.

1. Exceptions.

- a. Political/Campaign signs.
- b. Real Estate signs.

C. Maintenance. Signs must be maintained in good condition.

1. **Abandoned Sign.** Any sign no longer associated with the use of a property, including vacant or unoccupied properties, shall be considered abandoned and removed or returned to a blank state within 12 months of being abandoned.

D. Lighting/Illumination. Any sign that is lit, illuminated, or contains electrical components must be listed by one of OSHA's Nationally Recognized Testing Laboratories (NRTL) as well as the codes adopted by the City of Rexburg. (see section 3.6)

E. Address Signs. ~~All buildings shall have a permanently posted address (See subsection 3.02.140), which shall be placed at each driveway entrance and be visible from both directions of travel along the road on which the address is located.~~

1. ~~**Multiple Addresses.** Where multiple addresses are required at a single driveway, they shall be mounted on a single post and additional signs shall be posted at locations where driveways divide.~~

2. **Time Frame.** In all cases the address shall be posted at the beginning of construction and maintained thereafter.
3. **Residential Signs.** *(See subsection 3.02.140.A. for multiple unit signs.)*
- a. The assigned address of any City residence must be posted on the structure within ten (10') feet of the entrance door facing street side. Said numbers must be readable from the street as determined by City Emergency Services.
 - b. **Name and Address.** Signs or name plates shall not exceed two (2) square feet in area and display only the name and address of the occupant.
- E. **Construction Signs.** Construction signs are defined as temporary and they must be removed within thirty (30) days of project completion.
- G. **Banners.** Any banners on property other than wall banners must meet and are included as part of, freestanding sign area unless considered temporary and approved by the Rexburg City Building Department.
- H. **Fire Access Signage.** All occupancies classified as commercial shall have fire access roadways posted with the proper signs at seventy-five (75') foot intervals ~~from the center of the fire access road.~~
1. **Curb Painting.** Additionally, curbs shall be painted red and maintained as required by the Fire Code Official.
- I. **Temporary street signs.** Temporary street signs shall be installed at each street intersection when construction of new roadways allow passage by vehicles. **Bridge Load Limits.** Vehicle load limits shall be posted at both entrances to bridges on driveways and private roads. Design loads for bridges shall be established by the City Engineer.
- J. **Non-residential Commercial Lots.** Signs shall be posted in parking lots open to the public but restricted as to use. Such signs shall be posted in a conspicuous place giving notice that clearly indicates ~~towing will be used and~~ that parking is restricted and violators may be towed.
- K. **Visitor Parking Areas.** Visitor parking areas must have adequate and visible signage ~~and text.~~ Signs must be at least 12" x 18" and include the words "Visitor Parking Only", "Permit Parking only during **A.M. to **P.M. ~~(based on current BYU-I curfew and visiting hours)~~ and "All others may be booted and/or towed."

SECTION 2: AMENDMENT “3.05.120 Sign Background Area” of the Rexburg Development Code is hereby *amended* as follows:

AMENDMENT

3.05.120 Sign Background Area

~~When computing the area of sign background, any single piece flat sign shall be calculated by measuring one side even though both sides may be used for advertising. (For example, a 4'x 8' flat sign will be considered a 32 square feet background area.)~~

- A. **Directional Signs.** If logos are put on the directional signs, they are calculated in the

area of the directional sign. In addition, the logos must be less area than the directional information to be considered a directional sign.

- B. **Pole Signs.** On pole signs the supporting structure does not count as part of the area of the sign. The area calculated in the wind loads calculation for the pole sign is for all intents and purposes, the background area of the sign.
- C. **V or 3-D.** For V-shaped signs, or any other three-dimensional sign shall have the area of sign background calculated by considering all sides of the sign facing the primary public right-of-way. This is irrespective of whether the back sides of the signs are used for advertising.
- D. **Wall Signs.** On wall signs, the background area of the sign is calculated by the following methods depending on which is most reasonably applicable as determined by the city:
 - 1. **Letters.** If only letters are being put on the wall, then the area is computed by drawing rectangles around each letter to enclose the extremities of the letter, and then calculating the area enclosed within the rectangles.
 - 2. **Cabinet or Flat Panel.** If a cabinet or flat panel with letters is put on the wall, then the area is the area of the extremities of the flat panel or cabinet like structure.
 - 3. **Painted Sign.** If an area is painted out in a different shade or color on a wall (not matching the general background of the rest of the building) for advertising with lettering or graphics, then the extremities of the entire painted out area will count as advertising area.
 - 4. **Flat Plane Buildings.** For flat plane building structures the wall area can only be calculated by walls parallel and seen from one standard orthographic elevation view. No other walls can be added to this area in calculating the area of a sign allowed for that wall.
 - 5. **Dome or Curved Buildings.** For dome or curved structures the wall signs cannot exceed the prescribed area of the curved or dome like structure as seen from a standard orthographic elevation view.

SECTION 3: AMENDMENT “3.05.130 Blade Signs” of the Rexburg Development Code is hereby *amended* as follows:

AMENDMENT

3.05.130 Blade Signs

~~Blade signs placed between eleven (11') feet and sixteen (16') feet above sidewalk.~~

SECTION 4: AMENDMENT “3.05.140 Free-Standing Signs” of the Rexburg Development Code is hereby *amended* as follows:

AMENDMENT

3.05.140 ~~Free-Standing~~Freestanding Signs

A. Sign Height.

1. **Outside of US-20 Interchange.** Unless further restricted in this Sign Code, the maximum height of any free-standing sign not located in the US 20 Interchange Boundaries (see figures 1, 2 & 3 below) shall ~~be~~have a maximum height of twenty-four (24') feet from ground level to the top of the sign.
2. **CUP.** On lots where a twenty-four (24') feet free-standing sign is allowed and the building height is greater than twenty-four (24') feet, the maximum height of a free-standing sign may be reviewed under a Conditional Use Permit for a taller free-standing sign not to exceed the building height.
3. **Within US 20 Interchanges.** The interchange sign boundary is defined by a fifteen hundred (1500') feet radius drawn from the center of the highway interchange.
 - a. Free-standing signs located in the US 20 Interchange boundaries (identified in figures 1, 2 & 3) shall have a maximum height of fifty (50') feet from ~~ground level~~grade (see "grade" definition in Chapter 2) to the top of the sign.
 - b. ~~Each parcel located in the interchange boundary is allowed one (1) pole with sign(s) that are fifty (50') feet from grade (See "grade" definition in Chapter 2).~~

B. Sign Size Area. ~~Maximum sign size is two hundred (200 sq. ft.) square feet.~~

1. An eighty (80 sq. ft.) square feet sign is allowed for any single property up to fifty thousand (50,000 sq.ft.) square feet in lot size.
2. For properties larger than fifty thousand (50,000 sq. ft.) square feet in area, the total allowable sign area would be increased by 0.0016 square feet for each square foot in excess of fifty thousand (50,000).

$$\begin{array}{r} \text{Lot Area} = 125,386 \text{ square feet} \\ - 50,000 \text{ (50,000 = 80 square feet sign allowed)} \\ \hline 75,386 \\ \\ 75,386 \times 0.0016 = 120.6176 \text{ (round up to 121)} \\ \\ 121 + 80 = 201 \text{ square feet} \end{array}$$

3. The supporting structure does not count as part of the sign area.
 4. Only one side of a flat sign is measured, irrespective of whether the back side is used for advertising.
 5. Banners. Any banners, other than wall banners, must meet the Freestanding Sign requirements and are included as part of freestanding sign area unless considered temporary and approved by the Zoning Administrator.
 6. Directional Signs. Any logos placed on a directional sign are considered part of the sign area and must be less area than the directional information.
 7. Plaza Signs. Sign space must be available for all tenants within a plaza while meeting the total allowable sign area.
- C. Distance. To avoid blanketing, the distance required between signs is calculated by dividing the total sign area by the number of signs.

$$\frac{\text{Area of Sign 1} + \text{Area of Sign 2}}{2.0} = \text{Distance between Sign 1 \& Sign 2}$$

- D. **Number of Signs.** Multiple signs are allowed as long as area and distance requirements are met.
- E. **Setback.** The edge of a sign must be a minimum of five (5') feet from the property line to ensure that no portion of the sign overhangs into the right-of-way.

F. **Banners.** Any banners on property other than wall banners must meet and are included as part of freestanding sign area unless considered temporary and approved by the Zoning Administrator.

FIGURE 1



FIGURE 2

FIGURE 3



G. Section I: Free Standing, On-Premise Signs (Basic Sign Sizes & Sign Size Location Formulas)

EXAMPLE:

$$\begin{aligned} \text{Lot Area} &= 125,386 \text{ square feet} \\ &- \frac{50,000}{75,386} (50,000 = 80 \text{ square feet sign allowed}) \\ 75,386 \times 0.0016 &= 120.6176 \text{ (round up to 121)} \\ 121 + 80 &= 201 \text{ square feet} \end{aligned}$$

This would allow one 200 sq. ft. sign OR (one 100 sq. ft. sign + one 101 sq. ft. sign) or some other similar combination of signs whose total area would not exceed 201 sq. ft.

Clear Distance Between Signs

$$\frac{\text{Area of Sign 1} + \text{Area of Sign 2}}{2.0} = \text{Distance between Sign 1 and Sign 2}$$



EXAMPLE

$\frac{200 \text{ sq. ft.} + 100 \text{ sq. ft.}}{2.0} = 150 \text{ ft.}$	Clear distance between signs needs to be 150 feet or greater.
---	---


$\frac{\text{Area of Sign 1} + \text{Area of Sign 2}}{\text{Distance between Sign 1 and Sign 2}} = \text{Must be equal to or less than 2.0}$

EXAMPLE

$\frac{200 \text{ sq. ft.} + 100 \text{ sq. ft.}}{155} = 1.94$	1.94 is permissible; 155 ft. works as a clear distance between signs
--	--

Distance from Property Lines

$\frac{\text{Sign Area}}{10} = \text{Distance from Nearest Adjacent Property Line}$	EXAMPLE	Sign must be twenty (20') feet from the Nearest Adjacent property line.
---	----------------	---

$\frac{200 \text{ sq. ft.}}{10} = 20 \text{ feet}$	
--	---

SECTION 5: AMENDMENT “3.05.150 Other Signs” of the Rexburg Development Code is hereby *amended* as follows:

AMENDMENT

3.05.150 Other Signs

~~Other signs. All devices such as search lights, twirling or sandwich type signs, sidewalk or curb signs and balloons or other air or gas filled figures are allowed, but may not be used more than sixty (60) days in total during any calendar year.~~

SECTION 6: AMENDMENT “3.05.160 Temporary Signs” of the Rexburg Development Code is hereby *amended* as follows:

AMENDMENT

3.05.160 Temporary Signs

A. Examples. For Sale/Rent/Lease, Political/Campaign, Garage/yard sale, Banners, Advertising Feather Flags, sidewalk signs (A-frame Sandwich boards), oversized balloons, and twirling, dancing or other air or gas filled figures.

B. Time Limit. Temporary signs shall ~~A sign which is intended to~~ be displayed for no more than ~~thirty(30)~~sixty (60) days consecutively, and ~~is~~ not permanently affixed.

~~Temporary signs are only intended for and allowed in non-residential zones.~~

- ~~1. Temporary signs related to a specific event, including elections, are limited to being displayed no more than forty-five (45) days prior to the event, and must be removed within forty-eight (48) hours after the event.~~
 - ~~2. Construction signs are defined as temporary and must be removed within thirty (30) days of project completion.~~
- C. **Prohibited Locations.** Temporary signs must remain outside of the sight triangle and may not be displayed on utility poles or signs.
1. Off-Premise Signs. (See section 3.05.110)
- D. **Size.** Temporary signs shall be a maximum of thirty-two (32 sq. ft.) square feet unless otherwise approved by the Zoning Administrator.
1. Exception. Sale/Rent/Lease signs in low residential zones are limited to a maximum size of six (6 sq. ft.) square feet and are limited to six (6') feet in height. (see subsection 3.05.190)
- E. **Maintenance.** Signs must be maintained in good condition as to color and material integrity.
- ~~F. **Review by Planning & Zoning.** Unless otherwise regulated in this code, (such as construction sign or real estate or property for sale, rent or lease sign) temporary signs must be reviewed by the Zoning Administrator or designee for approval before being put up.~~
- ~~G. **Recorded at City.** Temporary signs must be recorded and logged in at the city with the approval of the Zoning Administrator or designee.~~
- ~~H. In general, temporary signs are reserved for limited activities important to the citizens of the City of Rexburg.~~
- ~~1. **Location.** Signs shall be located outside of the city right-of-way.~~
 - ~~2. **Size.** Signs shall be thirty-two (32) sq. ft. or less.~~
 - ~~3. **Good Taste.** Signs shall be in good taste for the surrounding environment.~~
 - ~~4. **Maintenance.** Signs must be maintained in good condition as to color, material integrity (fraying, tearing, etc.), and structural alignment.~~
- ~~I. Signs located within the City right-of-way and authorized by the City are exempt from these regulations.~~
- ~~J. **Temporary Signs for Big Events.** Examples of uses of temporary signs are for big events such as the International Dance Festival, Rexburg Rush, close out sales, going out of business sales, or other events held at limited allotted times of year.~~

SECTION 7: AMENDMENT “3.05.170 Wall Banners” of the Rexburg Development Code is hereby *amended* as follows:

AMENDMENT

3.05.170 Wall Banners

- A. **Temporary Wall Banners.** Wall banners ~~up~~ displayed for sixty (60) days or less are considered temporary. ~~; all others are considered permanent and shall adhere to~~

applicable sign standards:

1. ~~These banners must be logged and recorded with the City of Rexburg to assure time and condition limitations are being followed.~~
 2. **Maximum coverage.** ~~These banners~~ Temporary Wall Banners may be ~~up~~ displayed with permanent wall signs as long as the coverage does not exceed twenty (20%) percent of the entirety of the wall. ~~This twenty (20%) percent coverage is the total of the permanent and temporary signs combined.~~
- B. **Permanent Wall Banners.** Any banners ~~up~~ displayed for more than sixty (60) consecutive days are considered permanent and must adhere to permanent wall sign standards.
1. ~~These banners will be covered as aforementioned in maximum area (depending on distance from right-of-way (ROW) of wall signs and must have a sign permit.~~
 2. A business wishing to have an area for wall mounted banner signs that allow for interchangeability of promotional signs may do so by providing installing a ~~tasteful~~, permanent ~~looking~~ frame that does not include strings or other temporary looking devices.
 - a. ~~These “permanent” banner sign locations shall be counted towards maximum wall sign allotment, and does not include the wall banner twenty (20%) percent provision.~~
 - b. ~~All framed banners shall be sized appropriately for the frames so that there shall be no gaps between sign and frame edging and so that the banner does not overhang the frame in any way.~~

SECTION 8: AMENDMENT “3.05.180 Wall Signs” of the Rexburg Development Code is hereby *amended* as follows:

AMENDMENT

3.05.180 Wall Signs

- A. ~~SECTION II: Allowable Sign Areas for Wall Signs.~~ Maximum Coverage.
1. **Up to 100’ from ROW.** The maximum area of a wall sign allowed is ten (10%) percent of the area of the building wall or walls located within zero (0’) feet up to one-hundred (100’) feet from the right-of-way (ROW) line.
 2. **100’ to 200’ from ROW.** The maximum area of a wall sign allowed is twelve (12%) percent for walls located within one-hundred (100’) feet to two-hundred (200’) feet from the street right-of-way (ROW) line.
 3. **Greater than 200’ from ROW.** The maximum area of a wall sign allowed is fourteen (14%) percent of the area of the building wall for walls located more than two-hundred (200’) feet from the street right-of-way (ROW) line.
- B. Wall Area. The wall area is calculated using either the wall face or street frontage for each separate occupancy. If the wall containing the sign is curved, the wall area is calculated using the elevation view.
- C. Sign Area.
1. Calculating the area of the sign.

- a. **Letters.** If only letters are placed on a wall, then the area may be computed by drawing rectangles around each letter to enclose the extremities of the letter, and then calculating the enclosed area.
 - b. **Cabinet or Flat Panel.** If a cabinet or flat panel is used, the area may be computed using the extremities of the structure.
 - c. **Painted Sign/Supergraphics Sign.** If an area is painted in a different shade or color on a wall (not matching the general background of the rest of the building) for advertising with lettering or graphics, then the extremities of the entire painted area will count as advertising area.
2. The supporting structure does not count as part of the sign area.
 3. **Home Occupation.** Home occupation signs are limited to an area of two (2 sq. ft.) square feet.
 4. **Directional Signs.** Any logos placed on a directional sign are considered part of the sign area and must be less area than the directional information.
- D. **Blade Signs.** Any sign projecting from a wall or building shall be placed between eleven (11') feet and sixteen (16') feet above sidewalk

SECTION 9: AMENDMENT “3.05.190 Allowable "Sign Size" And "Sign Permit Conditions" By Zone” of the Rexburg Development Code is hereby *amended* as follows:

AMENDMENT

3.05.190 ~~Allowable "Sign Size" And "Sign Permit Conditions" By~~ Sign Specifications by Zone

	Type of Sign	Sign Area (Sq. Ft.)	Max Height (Ft)	Applicable Zones	Property Setback	Illumination	Restrictions
Tempo rary	For Sale, Rent or Lease	6	6	<u>TAG, RR1, RR2, LDR1, LDR2, LDR3, RBD</u>	<u>Outside Sight Triangle</u>	<u>Not Allow ed</u>	<u>1 per street frontage, limited to 60 days</u>
		<u>32</u>	<u>10</u>	<u>MDR1, MDR2, HDR1, HDR2, MU, CBC, RBC, LI, HI</u>	<u>Outside Sight Triangle</u>	<u>Not Allow ed</u>	
	Constru ction, Tempora ry	32	8	<u>TAG, RR1, RR2, LDR1, LDR2, LDR3, RBD</u>	<u>Outside Sight Triangle</u>	<u>Not Allow ed</u>	<u>Maximum area of 96 sq. ft., limited to 60 days</u>
				<u>MDR1, MDR2, HDR1, HDR2,</u>	<u>Outside</u>	<u>Not</u>	

		<u>32</u>	<u>12</u>	<u>MU, CBC, RBC, LI, HI</u>	<u>Sight Triangle</u>	<u>Allowed</u>	
Wall	Home Occupation	2	Limited by Wall	<u>TAG, RR1, RR2, RR3, LDR1, LDR2, LDR3, RBD</u>	Must be parallel to wall	<u>Not Allowed</u>	<u>1 per street frontage</u>
	Wall Signs	<u>10-14% Depending on location from ROW</u>	Limited by Wall	<u>MDR1, MDR2, HDR1, HDR2, MU, CBC, RBC, LI, HI</u>	N/A	<u>Allowed</u>	<u>Blade signs require a minimum ground clearance of 11'</u>
	Accessory On-Premise	<u>Included in area calculations</u>	<u>24 (50 in interchange areas shown above)</u>	<u>MDR1, MDR2, HDR1, HDR2, MU, CBC, RBC, LI, HI</u>	<u>Minimum of 1' (No portion of the sign may overhang into the ROW)</u>	<u>Allowed</u>	N/A
	Private Directional	6	3**	All Zones	<u>Outside Sight Triangle</u>	<u>Allowed</u>	<u>Any logo must be smaller than the directional info</u>
Freestanding	Pole Sign	<u>See Calculation Table</u>	<u>24 (50 in interchange areas shown above)</u>	<u>CBC, RBC, LI, HI</u>	<u>Minimum of 1' (No portion of the sign may overhang into the ROW)</u>	<u>Allowed</u>	<u>May apply for a CUP for height greater than 24'. See calculation table for distance requirements</u>
	PUD, Subdivision Identification	64	8	<u>TAG, RR1, RR2, LDR1, LDR2, LDR3, MDR1, MDR2, HDR1, HDR2, MU</u>	<u>Minimum of 1' (No portion of the sign may overhang into the ROW)</u>	<u>Allowed</u>	<u>Maximum area of 64 sq. ft. per sign</u>
			<u>24 (50</u>		<u>Minimum</u>		

	Plaza Signs	See Calculation Table	in interchange areas shown above)	MU, CBC, RBC	of 1' (No portion of the sign may overhang into the ROW)	Allowed	Sign space must be available for each tenant within the plaza
	Off Premise	Not Allowed	Not Allowed	Not Allowed	Not Allowed	Not Allowed	Not Allowed

**Maximum height dependent upon type of directional sign (i.e. entrance/exit signs are a maximum of three (3') feet in height).

Zones: RR1, RR2, LDR1, LDR2, LDR3, TAG, RBD

Type	Sign Area (Sq. Ft)	Max Height	Location From Property Line	Lighting Style	Restrictions	(BD) or (CUP)
For Rent	6	6	5-foot	None	1 per street frontage	BD
For Lease						
For Sale						
Home Occupation	2	Limited by Wall	Must be parallel to wall	None	1 per street frontage	BD
Construction	32	8	5-foot	None	1 or more with max. Total of 96 SQ. FT.	BD
PUD; Subdivision Identification	64	8	5-foot	Indirect Internal	1 or more with max. total of 64 SQ. FT.	CUP
Directional	6	Code	Public ROW	Internal	Code	CUP
Public Service	6	Code	Public ROW	Internal	Code	CUP
All other signs Prohibited						

Zones: MDR1, MDR2, HDR1, HDR2

			Location			(BD)
--	--	--	----------	--	--	------

Type	Sign Area (Sq. Ft)	Max Height	From Property Line	Lighting Style	Restrictions	or (CUP)
For Rent	32	10	5-feet	None	1-per street frontage	BD
For Lease						
For Sale						
Home Occupation	2	Limited by Wall	Must be parallel to wall	None	1-per street frontage	BD
Construction	32	12	5-feet	Indirect Internal	1-or more with max. 96 SQ. FT.	BD
PUD, Subdivision Identification	64	8	5-feet	Indirect Internal	1-or more with max. 64 SQ. FT.	CUP
Directional	6	Code	Not in Sight Triangle	None	Code	CUP
Public Service	6	Code	Public ROW	None	Code	CUP
Project signs for Identification Attached/detached 50 sq. ft. Max.	1 sq. ft. per 3 Lineal ft. Of bldg.	12	Bldg. wall Facing the Street	Indirect Internal	Not in set-back or higher than the eave line; 1-per parcel	CUP
All other signs Prohibited						

Zone: MU

Type	Sign Area (Sq. Ft)	Max Height	Location From Property Line	Lighting Style	Restrictions	(BD) or (CUP)
For Rent	32	10	5-feet	None	1-per street frontage	BD
For Lease						
For Sale						
		Limited by	Must be		1-per	

Home Occupation	2	Wall	parallel to wall	None	street frontage	BD
Construction & Temporary	32	12	5 feet	Indirect Internal	1 or more with max. 96 SQ. FT.	BD
PUD, Subdivision Identification	64	8	5 feet	None	1 or more with max. 64 SQ. FT.	CUP
Directional	6	Code	Not in Sight Triangle	None	Code	CUP
Public Service	6	Code	Public ROW	None	Code	CUP
Accessory On-Premise; Wall, Free-Standing, or Canopy Marquee 50 Sq. ft. Max.	1 sq. ft. Per 3 Lineal ft. Of bldg.	Less than Height of Wall; FS Max. 12 Feet high	Bldg. wall Facing the Street	Indirect Internal Flood light	1 per parcel	CUP
Open Lands	Code	Code	Code	Code	Code	BD
All other signs Prohibited						

Zones: CBC, RBC, LI, and IH

Type	Sign Area (Sq. Ft)	Max Height	Location From Property Line	Lighting Style	Restrictions	(BD) or (CUP)
For Rent	32	10	5 feet	None	1 per street frontage	BD
For Lease						
For Sale						
Construction & Temporary	32	12	5 feet	None	1 or more with max. 96 SQ. FT.	BD
Directional	6	Code	Code	Internal	Code	BD
Public Service	6	Code	Public ROW	Internal	Code	CUP
Accessory; On premise;	Sec. II	8 ft. over Building			Single story; less than 30 feet	BD
Wall signs	Sec. II	6 ft. over			Buildings greater than	BD

		Building			30 feet	
Projected Signs	Sec. II	Sec. II	Not in Public ROW; Blade Signs Allowed	Sec. II	Sec. II	Public ROW w/CUP
Marquee & Canopy	Sec. II	No Projections	Face Parallel w/sign	Indirect Internal	1 per street frontage	CUP
Under Marquee & Canopy	Sec. II Length Only 75% Of sign Width	8 ft. Min. Clearance To Ground	Code	Internal	1 per Business	BD
Non-Accessory Off Premise Free standing or Wall	32	10 ft. Max. Height	Sec. I Sec. II	Indirect Internal Floodlit	1 per property (Wall or Free Standing)	CUP
Accessory On-Premise; Free Standing	Sec. I	24 ft. Max or Bldg. Height w/CUP	Sec. I	Indirect Direct Internal	Sec. I	BD or CUP
Portable signs (A-frame style)	Sec. I	4 ft. Max.	Sec. I Not in Public ROW	None	Only allowed as Temporary Signs.	BD

SECTION 10: **REPEALER CLAUSE** All ordinances or resolutions or parts thereof, which are in conflict herewith, are hereby repealed.

SECTION 11: **SEVERABILITY CLAUSE** Should any part or provision of this Ordinance be declared by the courts to be unconstitutional or invalid, such decision shall not affect the validity of the Ordinances a whole or any part thereof other than the part so declared to be unconstitutional or invalid.

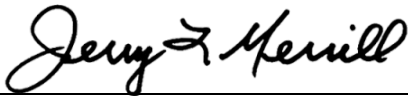
SECTION 12: **EFFECTIVE DATE** This Ordinance (Case #23-00565) shall be in full force and effect from December 20, 2023 and after the required approval and publication according to law.

PASSED AND ADOPTED BY THE CITY OF REXBURG COUNCIL DECEMBER 20, 2023.


	AYE	NAY	ABSENT	ABSTAIN
Council President Jordan Busby	<u> X </u>	<u> </u>	<u> </u>	<u> </u>
Councilmember Robert Chambers	<u> X </u>	<u> </u>	<u> </u>	<u> </u>
Councilmember Tisha Flora	<u> X </u>	<u> </u>	<u> </u>	<u> </u>
Councilmember Colin Erickson	<u> X </u>	<u> </u>	<u> </u>	<u> </u>
Councilmember Mikel Walker	<u> </u>	<u> </u>	<u> X </u>	<u> </u>
Councilmember Bryanna Johnson	<u> X </u>	<u> </u>	<u> </u>	<u> </u>

Presiding Officer

Attest



Jerry L Merrill, Rexburg Mayor, City of Rexburg



Deborah Lovejoy, Rexburg City Clerk, City of Rexburg

